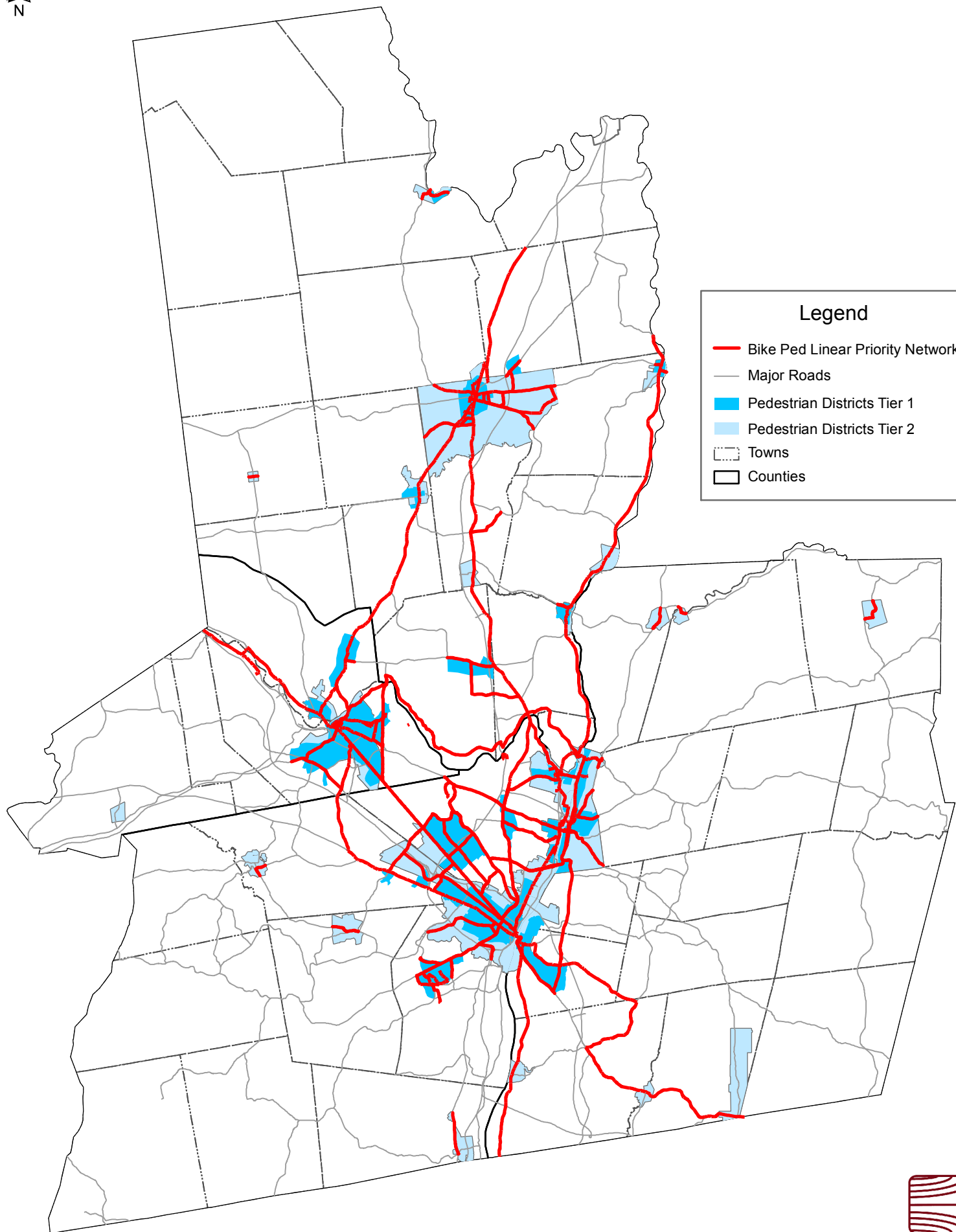


APPENDIX B

Maps



Bicycle Pedestrian Priority Network





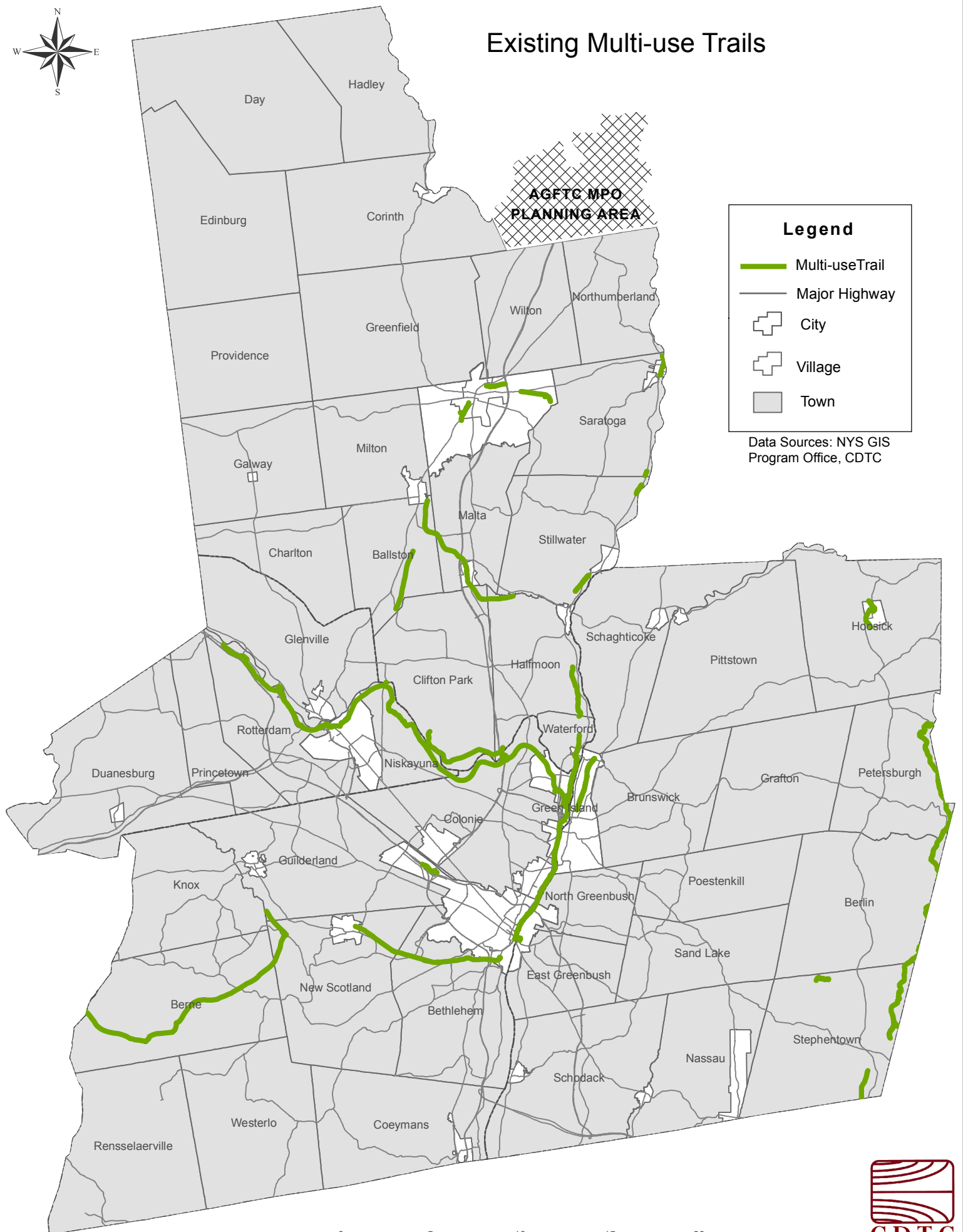
Existing Multi-use Trails

**AGFC MPO
PLANNING AREA**

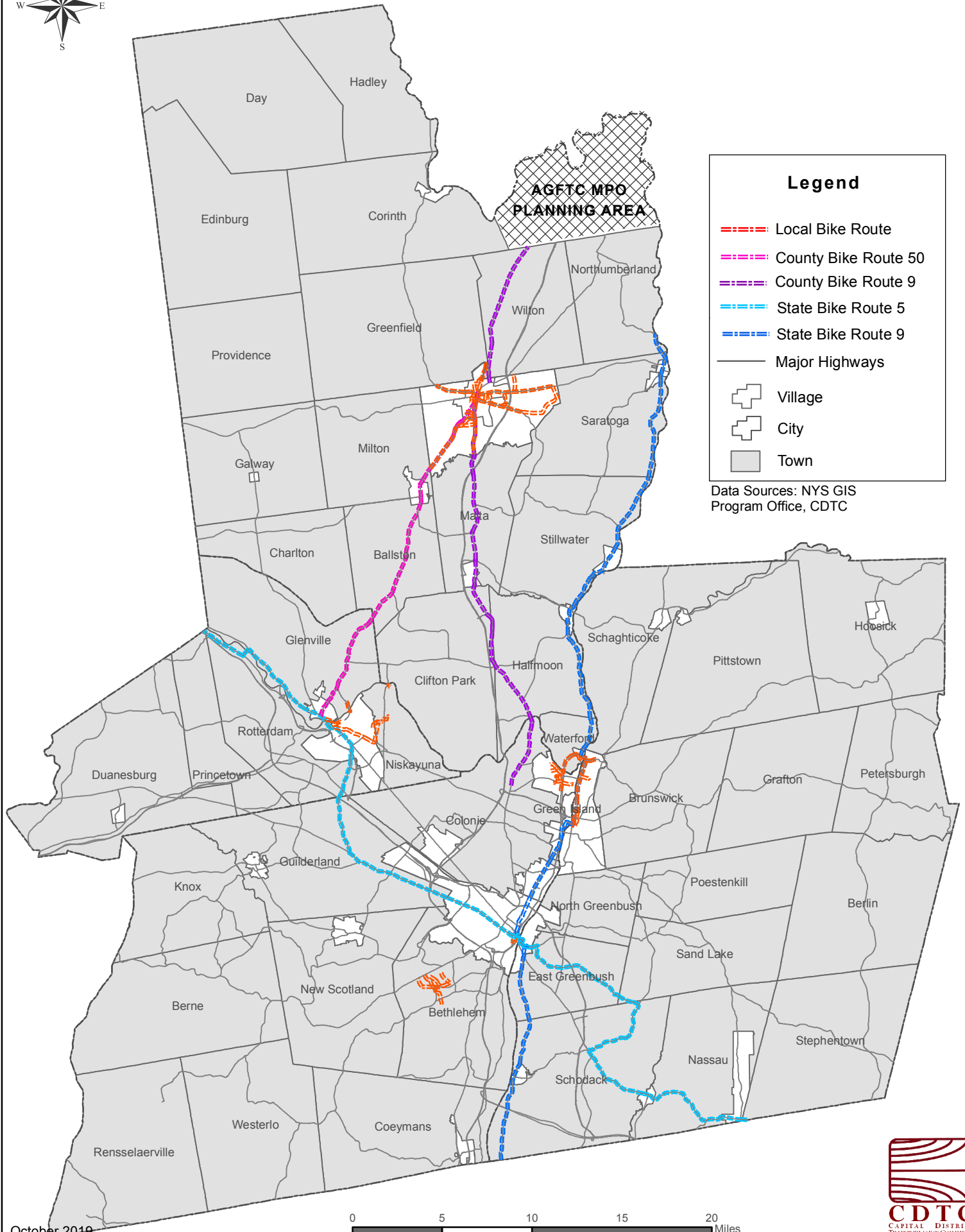
Legend

- Multi-use Trail
- Major Highway
- City
- Village
- Town

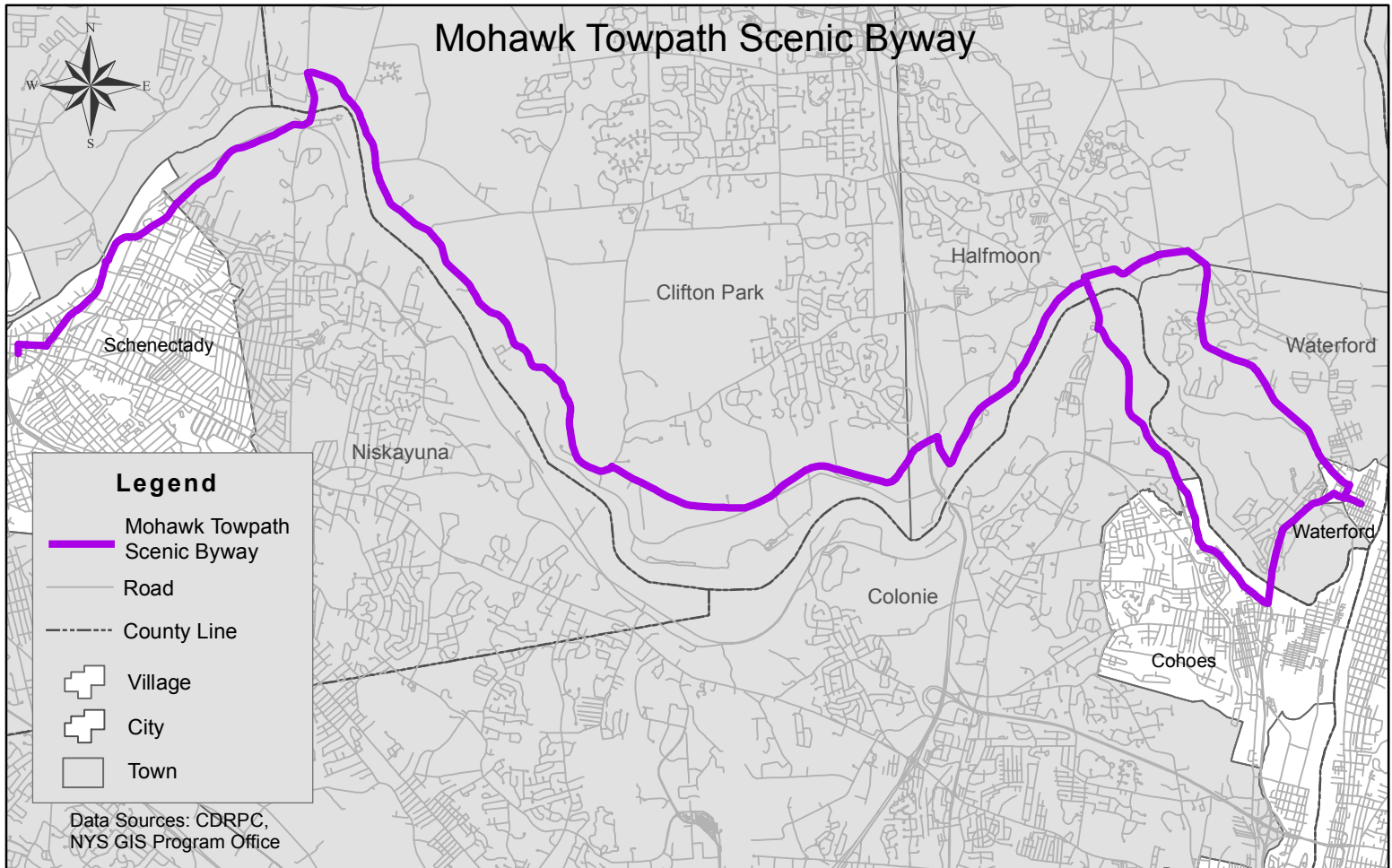
Data Sources: NYS GIS
Program Office, CDTC



Designated Bike Routes



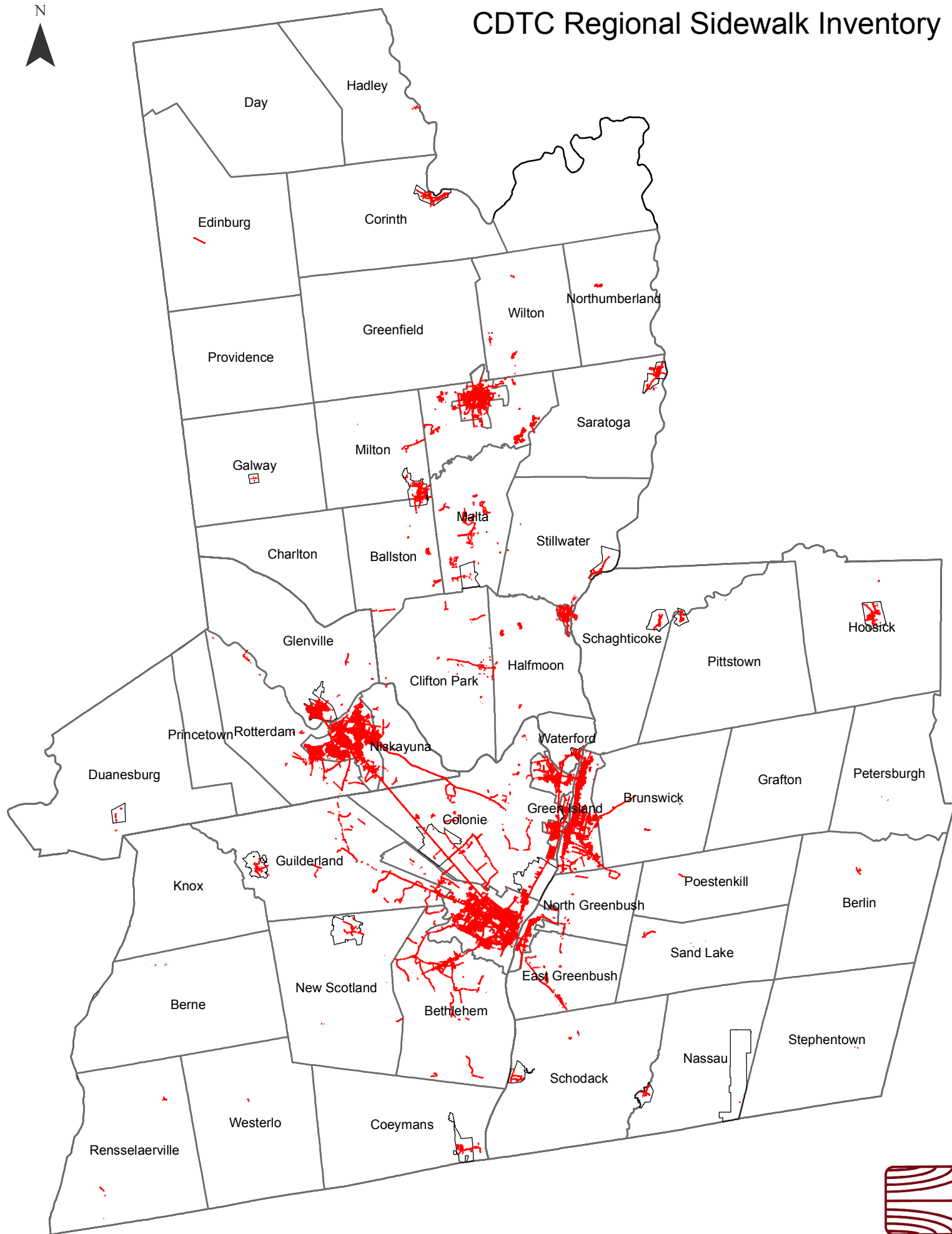
Mohawk Towpath Scenic Byway



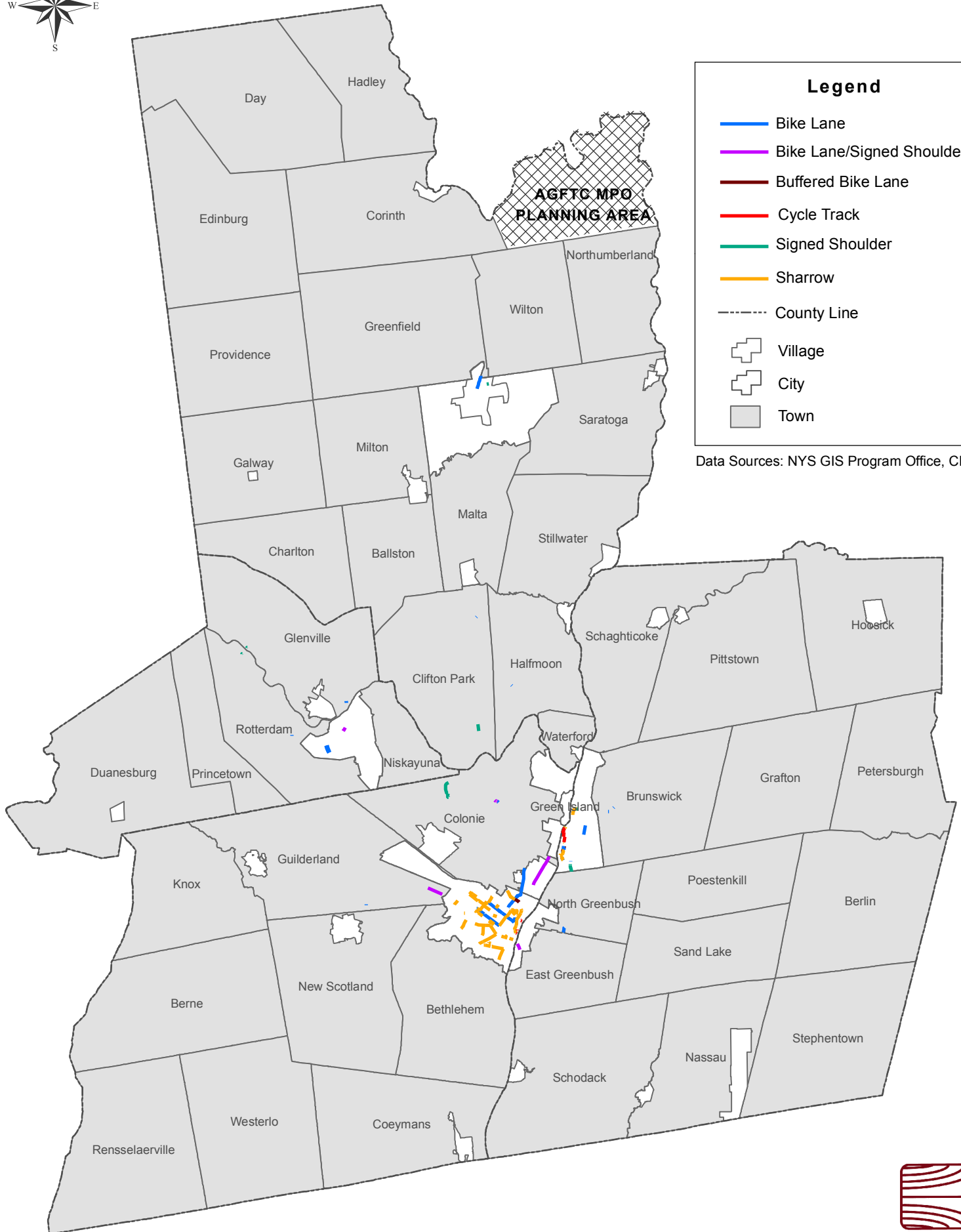
Road_Name	From_To	Municipality
NY32 Saratoga Street	Saratoga County Line to New Cortland Street	City of Cohoes
New Cortland Street	NY32 Saratoga Street to Mohawk Street	City of Cohoes
Mohawk St/N Mhwk St	New Cortland Street to Town of Colonie Line	City of Cohoes
Erie Boulevard	Freemans Bridge Road to Union Street	City of Schenectady
South Church Street	Union Street to NY5 State Street	City of Schenectady
VanVrken/Mxn Rd Ext	Niskayuna Town Line to Stevenson Street	City of Schenectady
Maxon Road Ext	Stevenson Street to Freemans Bridge Road	City of Schenectady
Union Street	Erie Boulevard to South Church Street	City of Schenectady
NY146 Balltown Road	Riverview Road to Schenectady County Line	Town of Clifton Park
Cohoes Crescent Road	Cohoes City Line to US9 New Loudon Road	Town of Colonie
US9 New Loudon Rd	Cohoes Crescent Rd to Saratoga County Line	Town of Colonie
Canal Road	Vischer Ferry Road to Beach Road	Town of Halfmoon
Towpath Road	Beach Road to Clamsteam Rd	Town of Halfmoon
US9	Albany County Line to Vischer Ferry Road	Town of Halfmoon
Vischer Ferry Road	US9 to Canal Road	Town of Halfmoon
Clamsteam Road	Towpath Road to Riverview Road	Town of Halfmoon
CO94 Halfmoon Drive	CO96 Middletown Road to CO94 Guideboard Road	Town of Halfmoon
CO99 Church Hill Rd	CO94 Guideboard Road to US9	Town of Halfmoon
US9	CO99 Church Hill Rd to Vischer Ferry Road	Town of Halfmoon
CO10 Aqueduct Road	NY146 Balltown Road to Schenectady City Line	Town of Niskayuna
NY146 Balltown Road	Saratoga County Line to CO10 Aqueduct Road	Town of Niskayuna
CO27 Fonda Road	Waterford Village Line to CO96 Middletown Road	Town of Waterford
Riverview Road	Clamsteam Road to NY146 Balltown Road	Towns of Halfmoon and Clifton Park
CO96 Middletown Road	CO27 Fonda Road to CO94 Halfmoon Drive	Towns of Waterford and Halfmoon
NY32 Saratoga Avenue	Burton Avenue to Albany County Line	Village and Town of Waterford
NY32 Broad Street	US4 3rd Sreet to 8th Street	Village of Waterford
NY32 9th Street	8th Street to Burton Avenue	Village of Waterford
6th Street	NY32 Broad Street to Washington Avenue	Village of Waterford
Washington Avenue	6th Street to Waterford Village Line	Village of Waterford



CDTC Regional Sidewalk Inventory

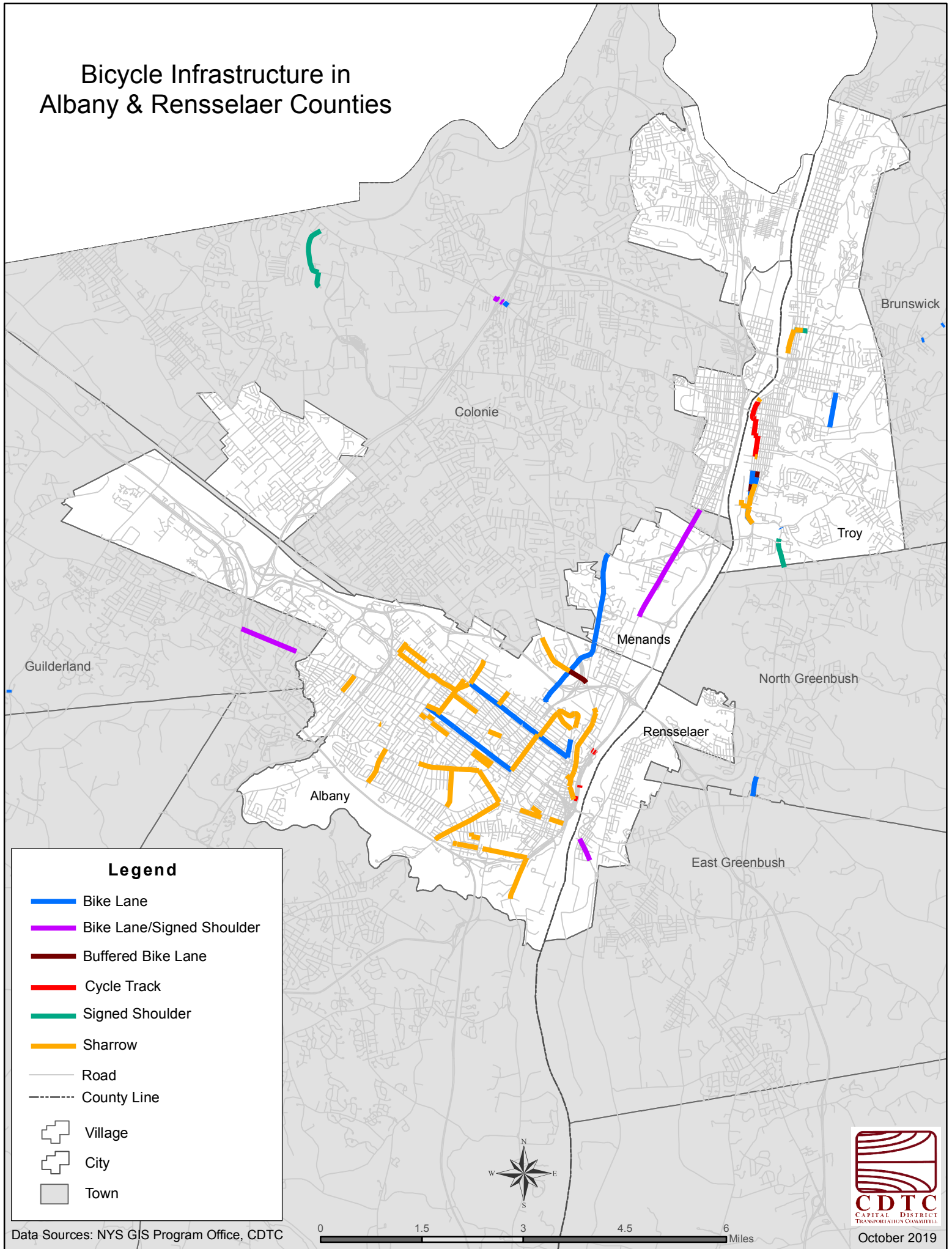


Bicycle Infrastructure

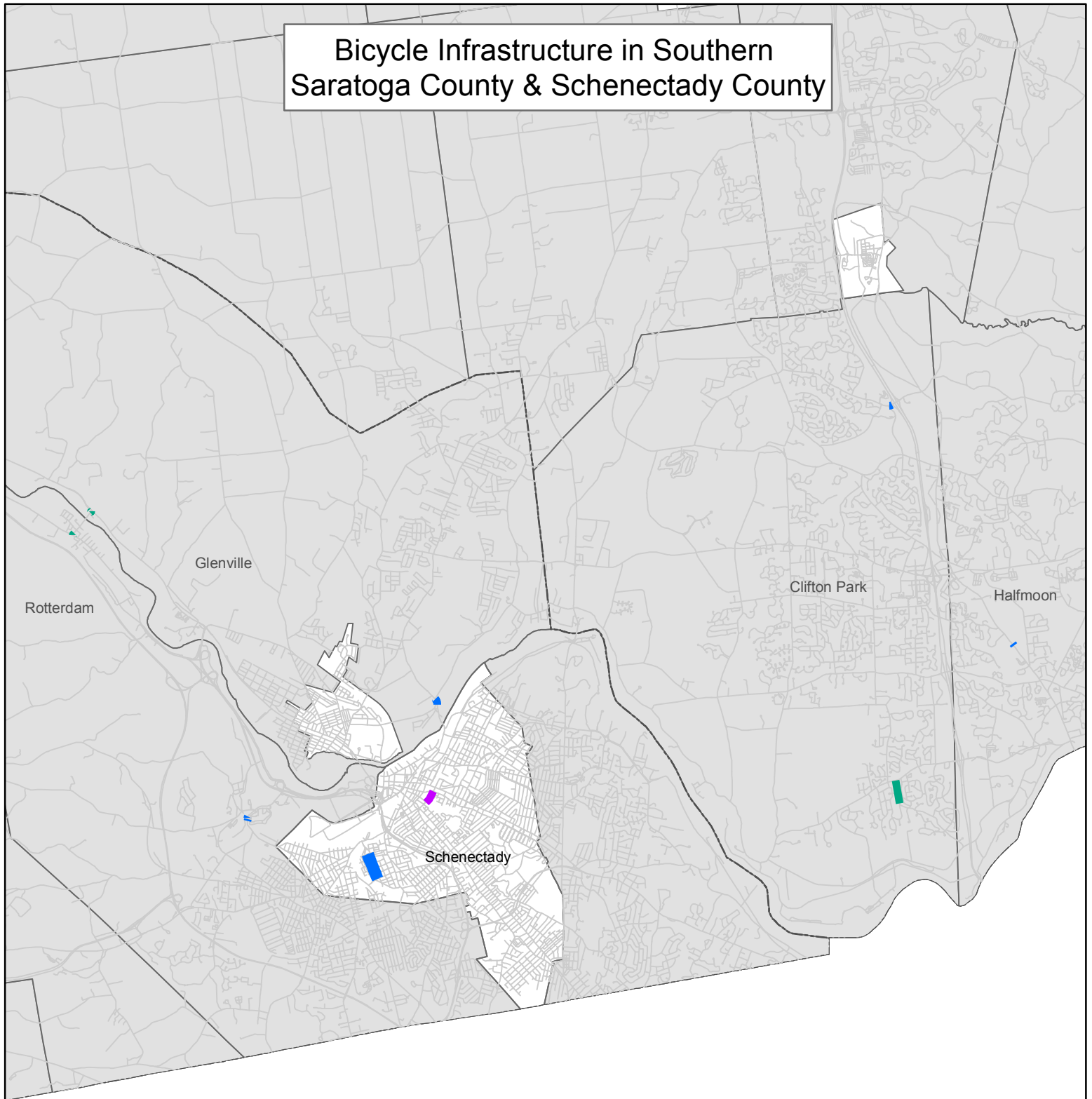


Data Sources: NYS GIS Program Office, CDTC

Bicycle Infrastructure in Albany & Rensselaer Counties

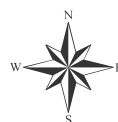


Bicycle Infrastructure in Southern Saratoga County & Schenectady County



Legend

- Bike Lane
- Bike Lane/Signed Shoulder
- Signed Shoulder
- Road
- County Line
- + Village
- + City
- Town



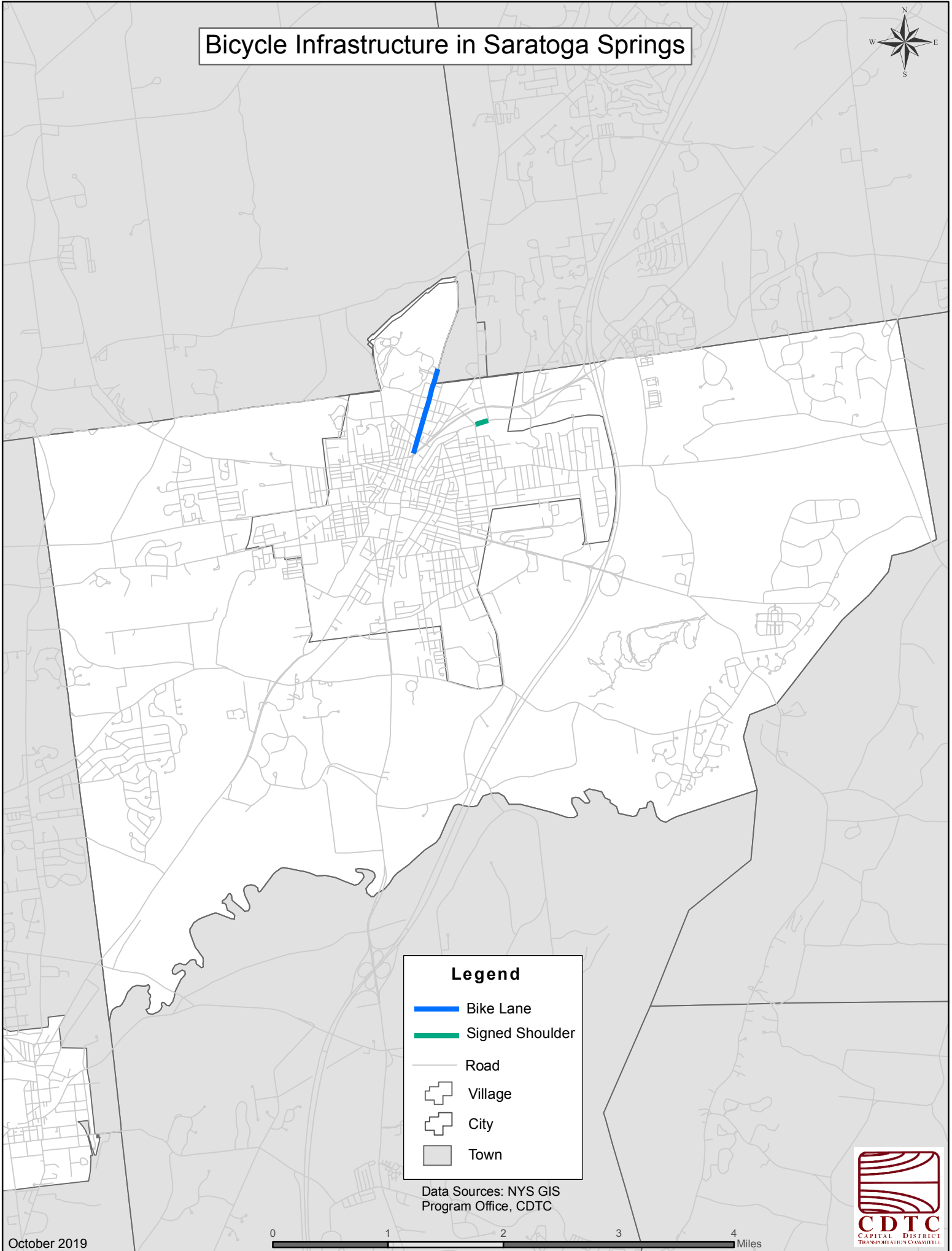
0 2 4 6 8 Miles

Data Sources: NYS GIS Program Office, CDTC






October 2019

Bicycle Infrastructure in Saratoga Springs



Legend

- Bike Lane
- Signed Shoulder
- Road
-  Village
-  City
-  Town

Data Sources: NYS GIS
Program Office, CDTC